



 [Send To Printer](#) [Back To Directions](#)











**Start:** 601 Pico Blvd  
Santa Monica, CA  
90405-1224 US

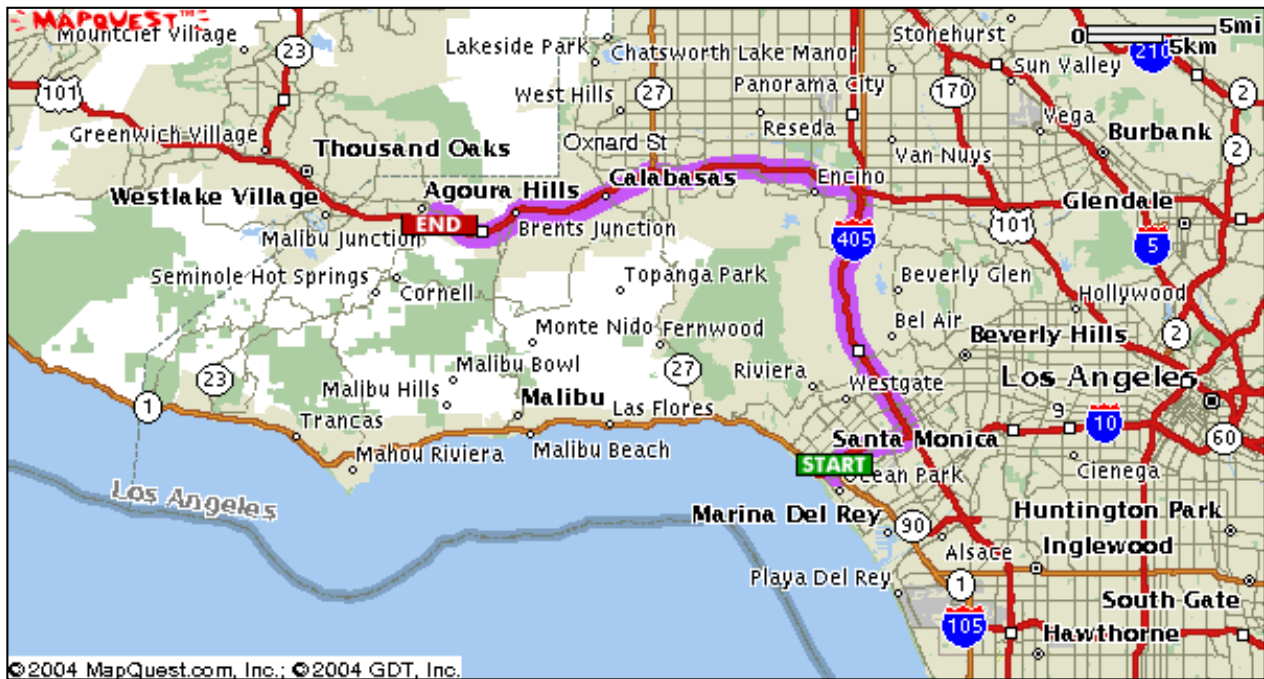
**End:** 28545 Driver Ave  
Agoura Hills, CA  
91301-3335 US

**Distance:** 30.84 miles

**Total Estimated Time:** 33 minutes



Directions	Distance
 1. Start out going Northeast on PICO BLVD toward 7TH ST.	0.1 miles
 2. Turn LEFT onto LINCOLN BLVD/CA-1.	0.2 miles
 3. Turn RIGHT onto OLYMPIC BLVD.	0.1 miles
 4. Merge onto I-10 E via the ramp- on the left- toward LOS ANGELES.	2.7 miles
 5. Merge onto I-405 N via exit number 3A toward SACRAMENTO.	9.5 miles
 6. Merge onto US-101 N toward VENTURA.	17.0 miles
 7. Take the exit toward CHESEBRO DR/AGOURA HILLS.	0.1 miles
 8. Turn RIGHT onto PALO COMADO CANYON RD.	0.1 miles
 9. PALO COMADO CANYON RD becomes DRIVER AVE.	0.6 miles
 <b>End at 28545 Driver Ave, Agoura Hills, CA 91301-3335 US</b>	



©2004 MapQuest.com, Inc.; ©2004 GDT, Inc.

**Start:**

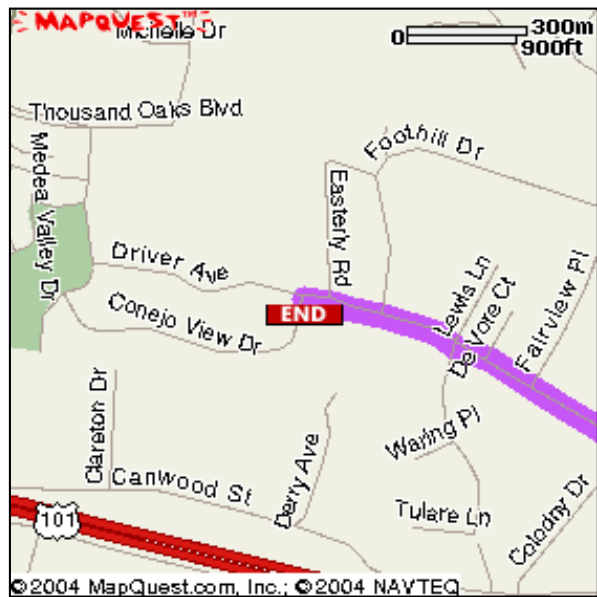
601 Pico Blvd  
Santa Monica, CA  
90405-1224 US

**End:**

28545 Driver Ave  
Agoura Hills, CA  
91301-3335 US



©2004 MapQuest.com, Inc.; ©2004 NAVTEQ



©2004 MapQuest.com, Inc.; ©2004 NAVTEQ



**Notes:**

.....

.....

.....

.....

.....

.....

[All rights reserved. Use Subject to License/ Copyright](#)

These directions are informational only. No representation is made or warranty given as to their content, road conditions or route usability or expeditiousness. User assumes all risk of use. MapQuest and its suppliers assume no responsibility for any loss or delay resulting from such use.